




AGGIE CREEK & OLD MURPHY DOME RD
 ALASKA DIVISION OF FORESTRY
 & FIRE PROTECTION
 6/24/2024

ACREAGE
 245 - OLD MURPHY DOME: 0.3 AC @ 6/24 20:15
 246 - AGGIE CREEK : .1 AC @ 6/24 20:52
 247 - WASHINGTON CREEK : .1 AC @ 6/24 21:52
 248 - SLATE: .1 AC @ 6/24 21:30

 COMMUNITIES

CURRENT FIRES
 LIVE

-  ACTIVE (UNSTAFFED / UNCONTAINED)
-  RIVERS & STREAMS
-  ROAD CENTERLINES

INSET MAP

