






**312-MONTANA CREEK**  
**ALASKA DIVISION OF FORESTRY & FIRE PROTECTION**  
**6/29/2024**

0.3 ACRES AT 6/29 14:40



I  
N  
S  
E  
T  
M  
A  
P

**ROADS**

-  INTERSTATE
-  ARTERIAL
-  LOCAL

 **COMMUNITIES**

**CURRENT FIRES**

-  ACTIVE (STAFFED / UNCONTAINED)

