








**FISH CREEK**  
**ALASKA DIVISION OF FORESTRY**  
**& FIRE PROTECTION**

6/17/2025

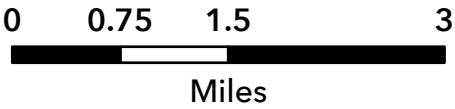
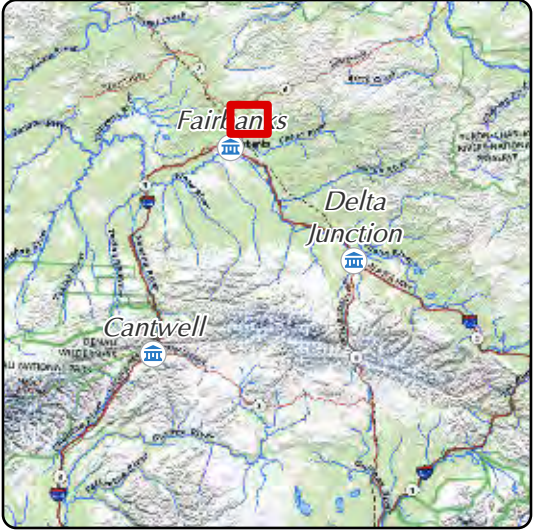
20 ACRES AT 6/17/2025 1620

 Communities

**Current Fires**

-  Active (Unstaffed / Uncontained)
-  Active (Unstaffed / Contained)
-  Roads (AKDOT Functional Class)
-  Mileposts Points 10 miles Interval

Inset Map



N

