

PUBLIC INFORMATION






7/30/2025

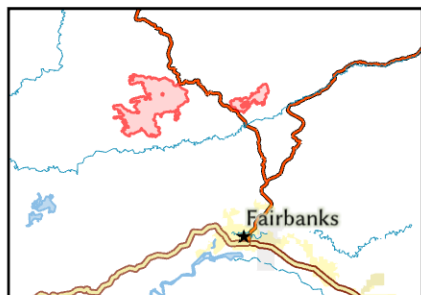
AGGIE CREEK
AK-FAS-511268

34,837 acres
as of 7/17/2025 2200
5% contained

HIMALAYA ROAD
AK-FAS-511223

6,057 acres
as of 7/25/2025 1300
50% contained

-  Wildfire Perimeter
-  Contained Fire Edge
-  Milepost
-  Secondary Highway
-  Road, Unspecified



1:225,000 | Type 3 Ad Hoc
Produced 7/29/2025 2007
North American 1983 Datum

