







PUBLIC INFORMATION

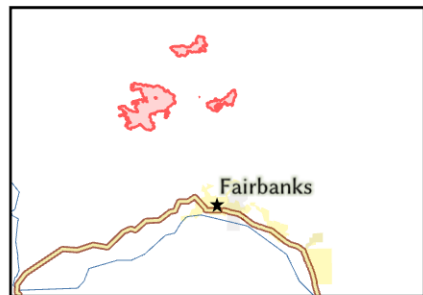
7/18/2025

OBRIEN
AK-UYD-000172
8,125 acres
as of 7/7/2025 1953
0% contained

AGGIE CREEK
AK-FAS-511268
35,146 acres
as of 7/13/2025 1558
2% contained

HIMALAYA ROAD
AK-FAS-511223
6,194 acres
as of 7/17/2025 1500
12% contained

-  Wildfire Perimeter
-  Contained Fire Edge
-  Milepost
-  Closure Areas
-  Secondary Highway
-  Road, Unspecified



0 1 2 3 4
Miles

1:225,000 | RM CIMT 2
Produced 7/17/2025 2302
North American 1983 Datum

