







PUBLIC INFORMATION

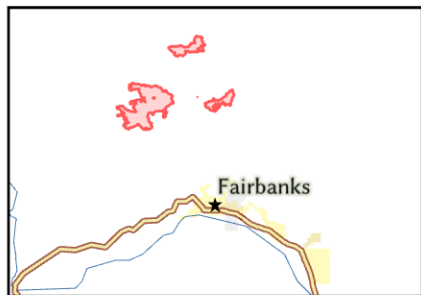
7/21/2025

OBRIEN
AK-UYD-000172
8,125 acres
as of 7/17/2025 2400
0% contained

AGGIE CREEK
AK-FAS-511268
35,146 acres
as of 7/17/2025 2200
5% contained

HIMALAYA ROAD
AK-FAS-511223
6,194 acres
as of 7/17/2025 2330
19% contained

-  Wildfire Perimeter
-  Contained Fire Edge
-  Milepost
-  Closure Areas
-  Secondary Highway
-  Road, Unspecified



0 1 2 3 4
Miles

1:225,000 | RM CIMT 2
Produced 7/20/2025 2045
North American 1983 Datum

